





Aerial  
Buried

Bore  
Attach

Vault  
Pole

Segment: Bellingham to Cedarville

Revision: Date: 2/17/2019

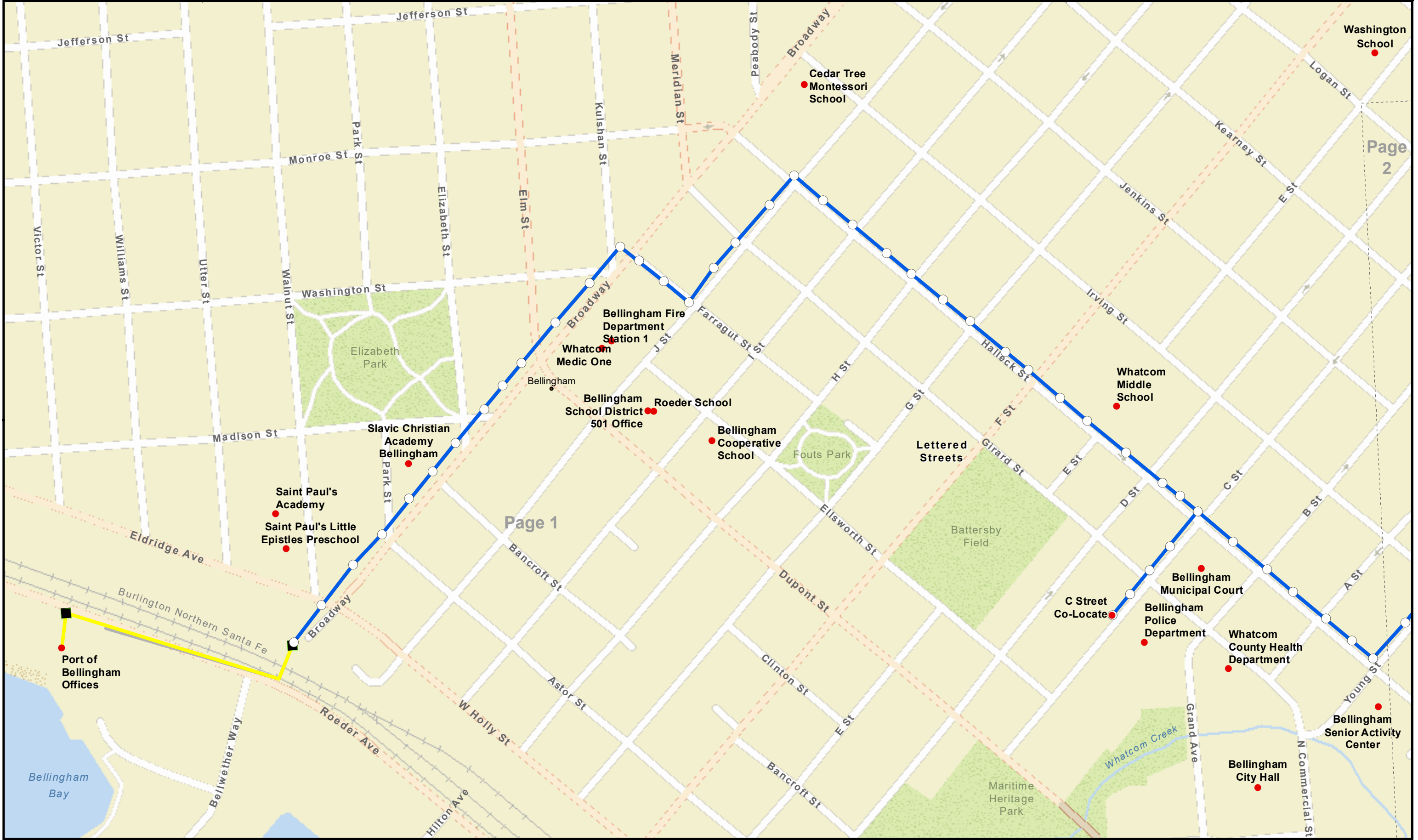
County: Whatcom

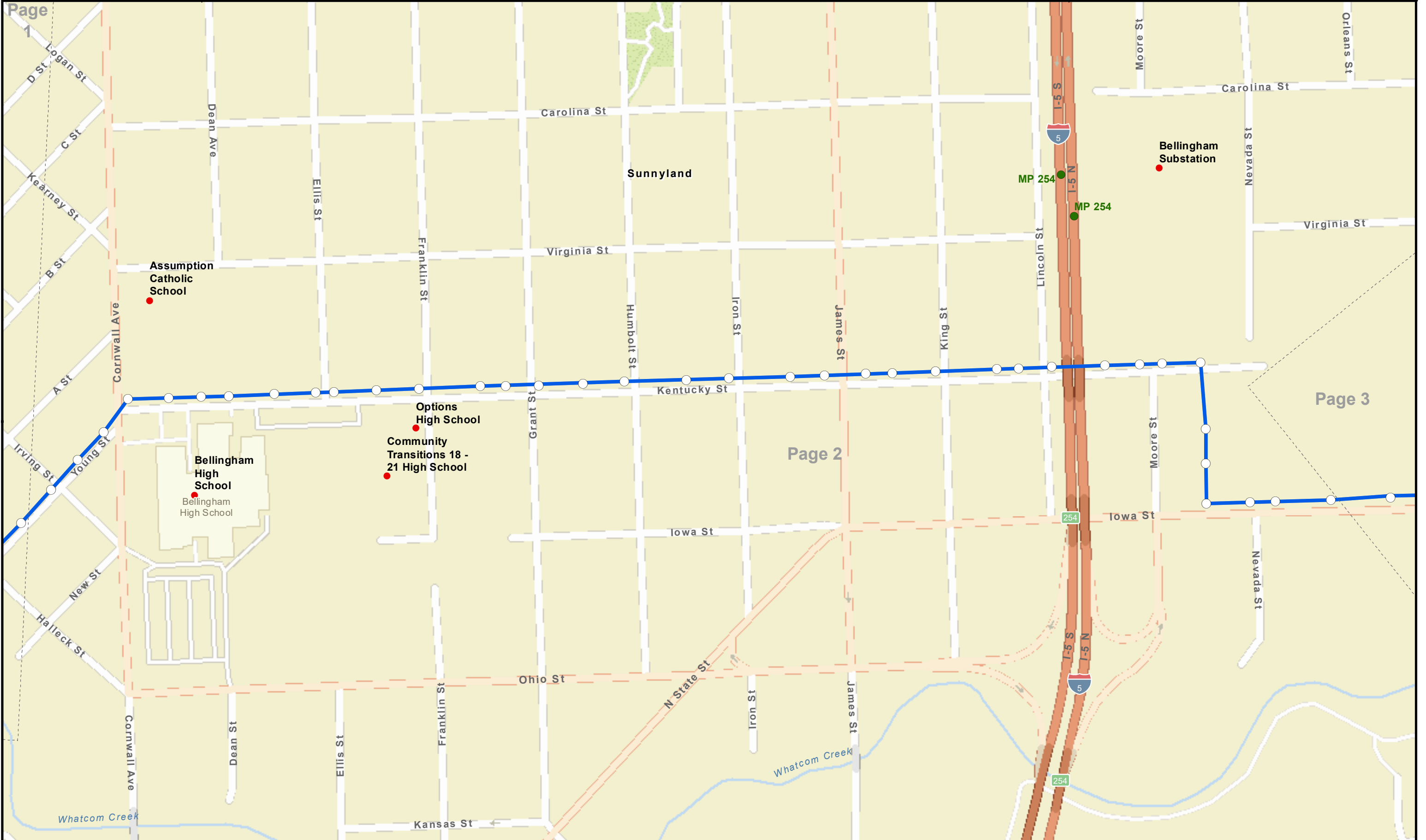
Port of Bellingham

Page 1 of 15

Absolute Scale 1:3,600

Relative Scale 1 inch = 300 feet





Page 1

Page 3

Page 2



— Aerial  
— Buried

— Bore  
— Attach

■ Vault  
○ Pole

Segment: Bellingham to Cedarville

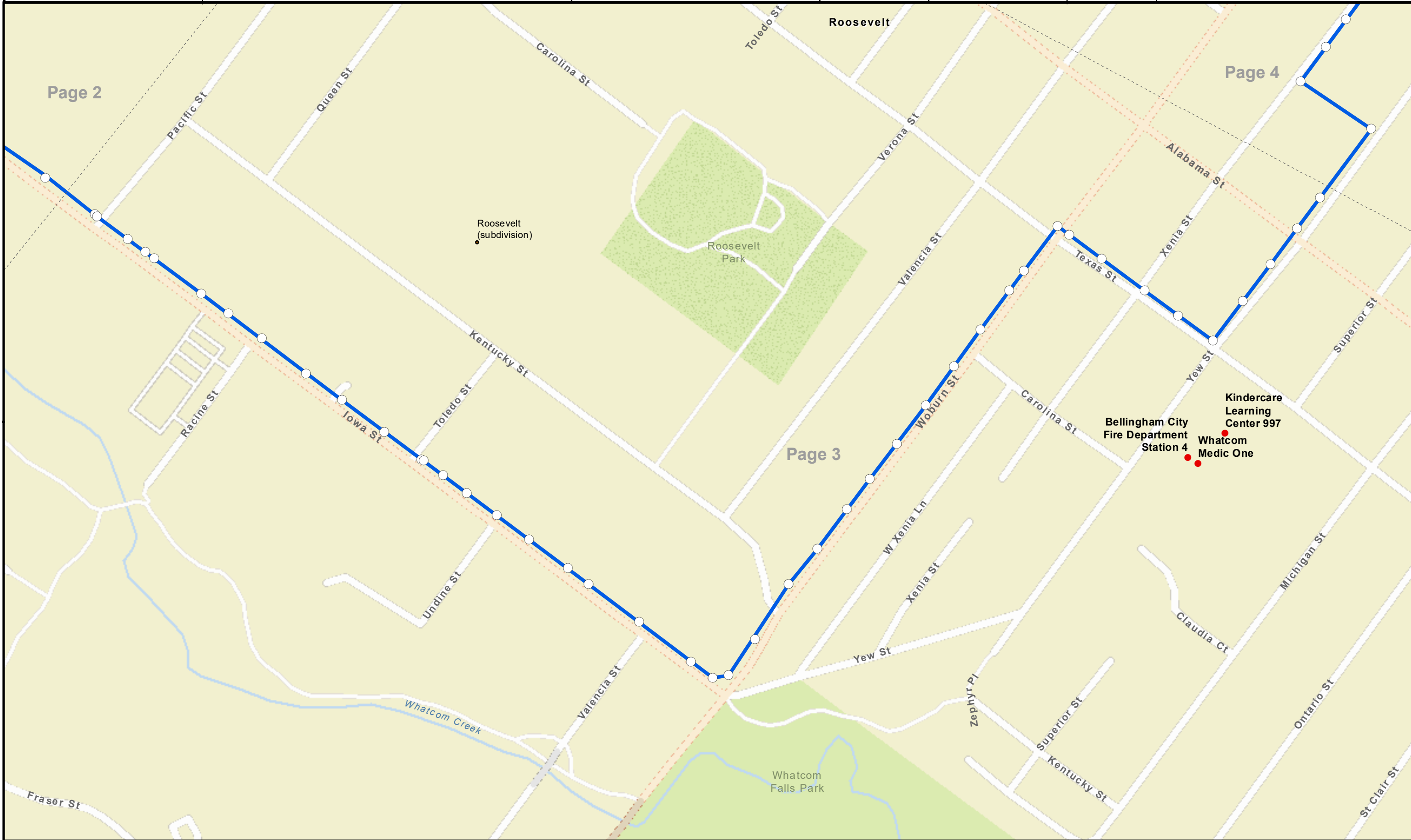
Revision: Date: 2/17/2019

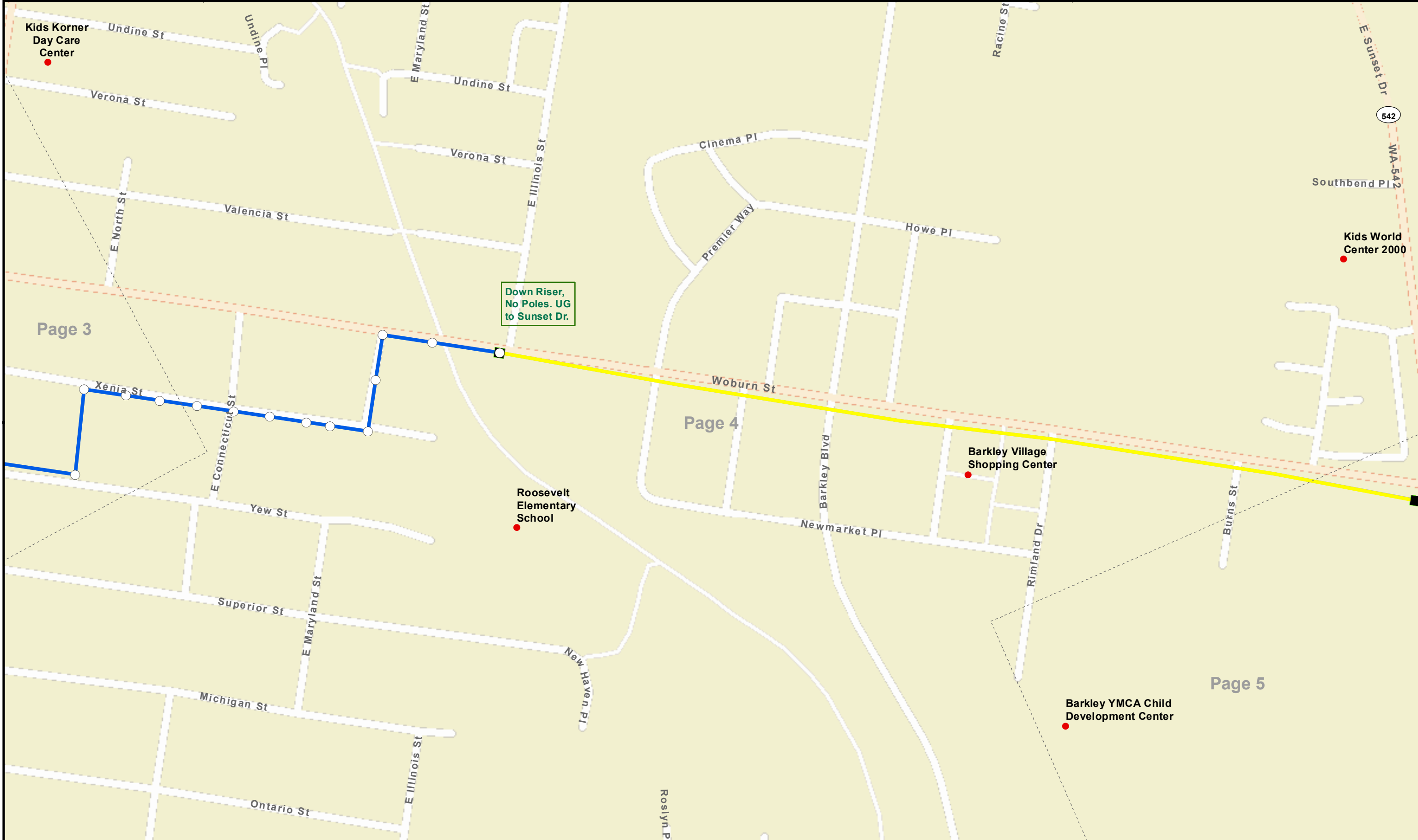
County: Whatcom

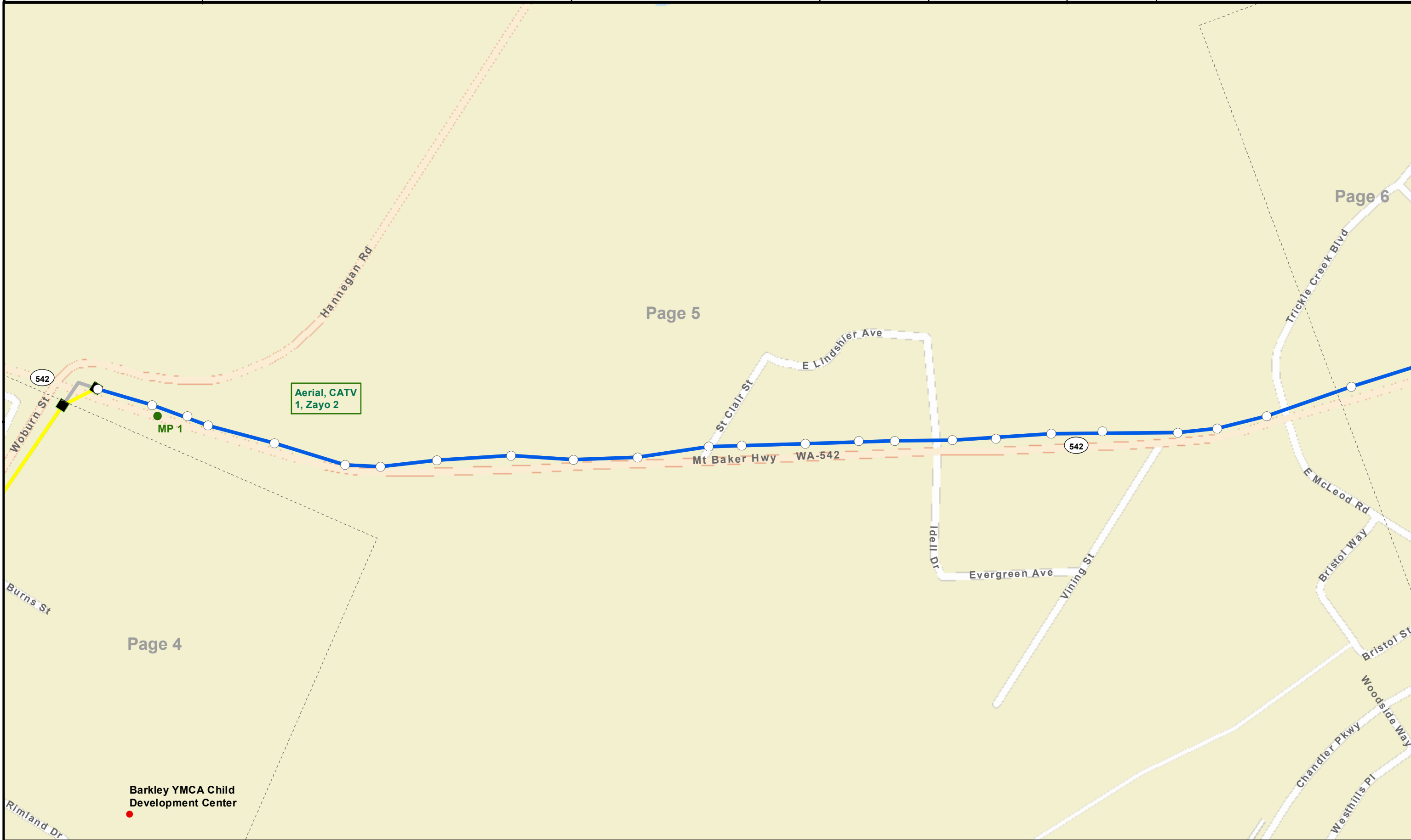
Port of Bellingham

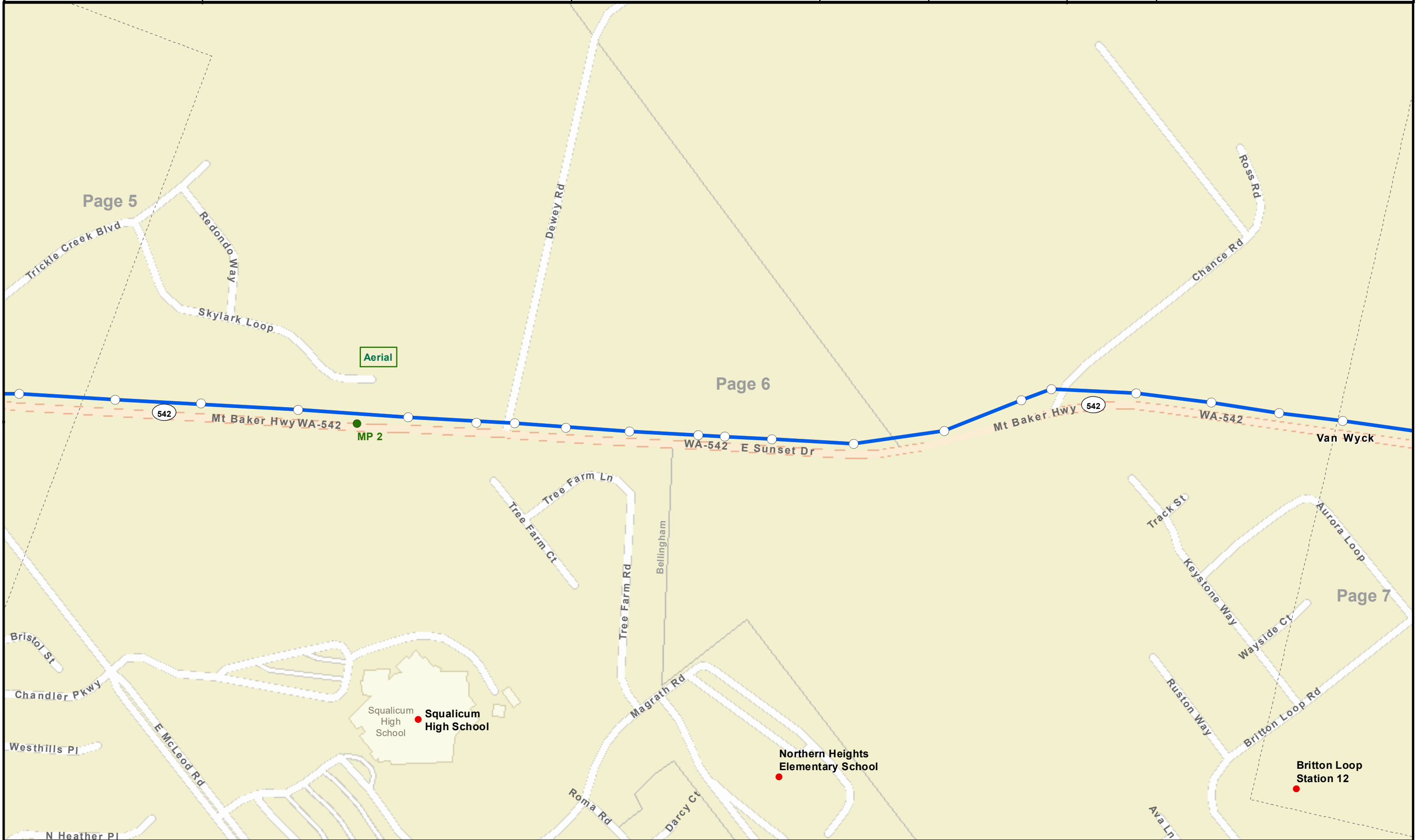
Page 3 of 15

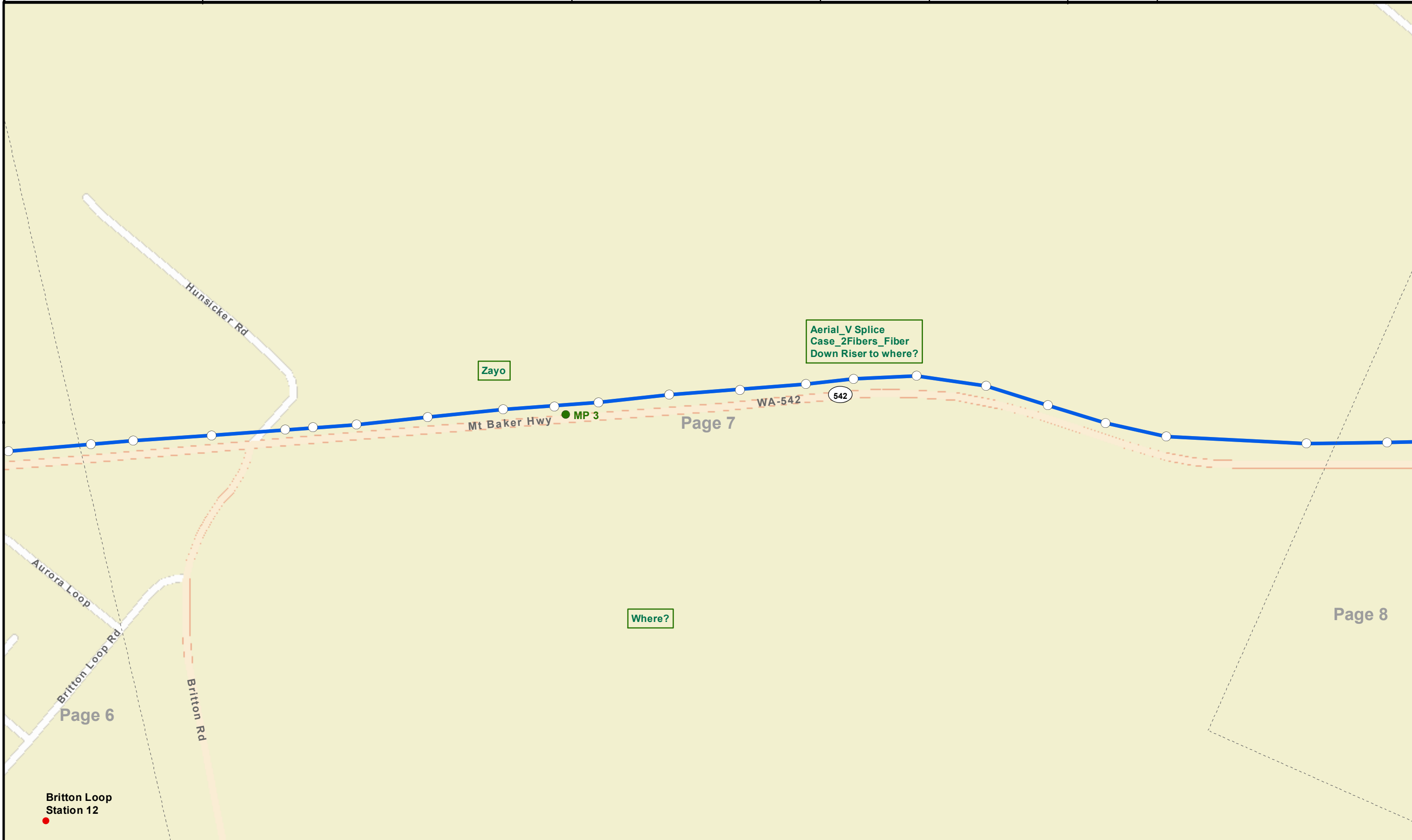
Absolute Scale **1:3,600**  
Relative Scale **1 inch = 300 feet**



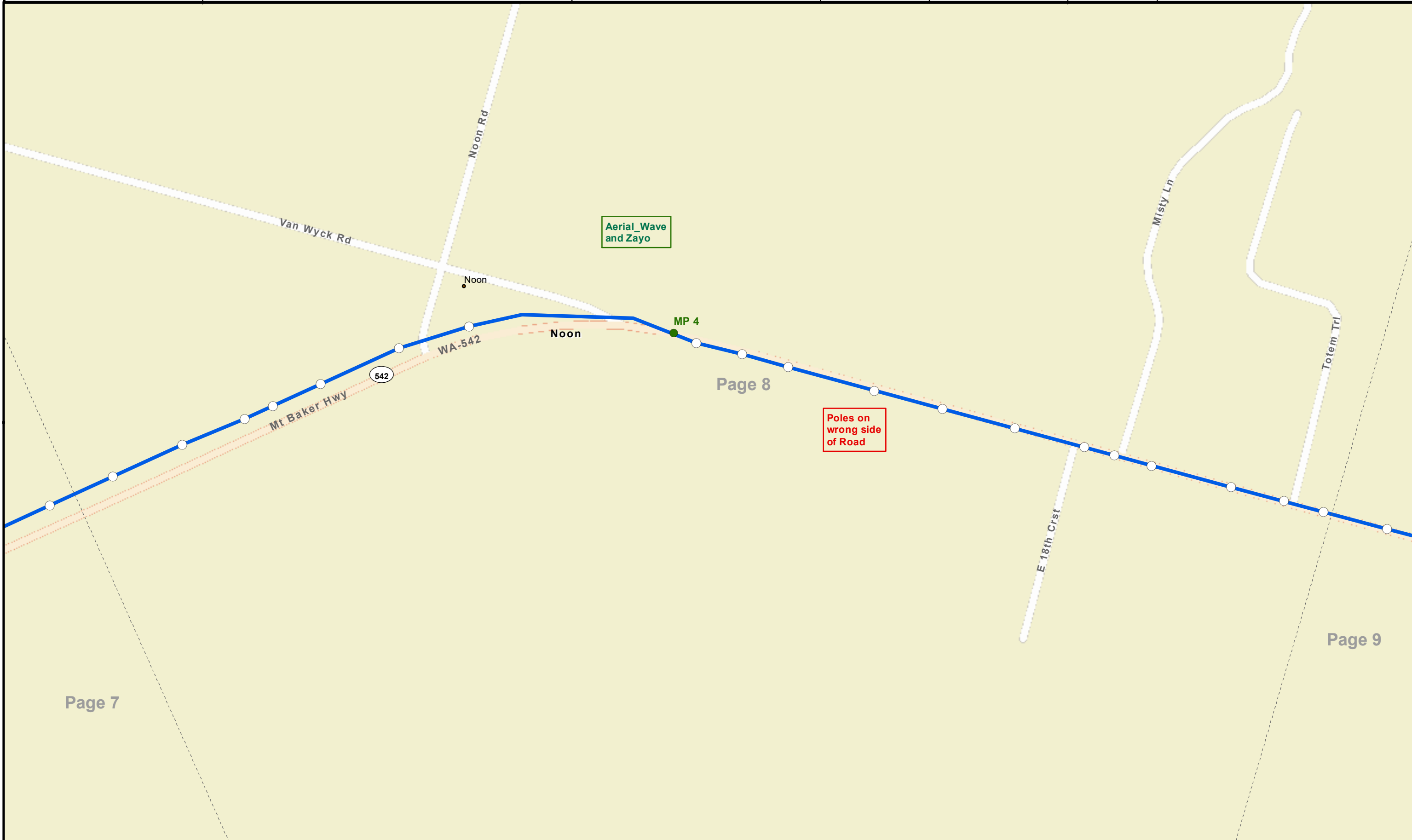


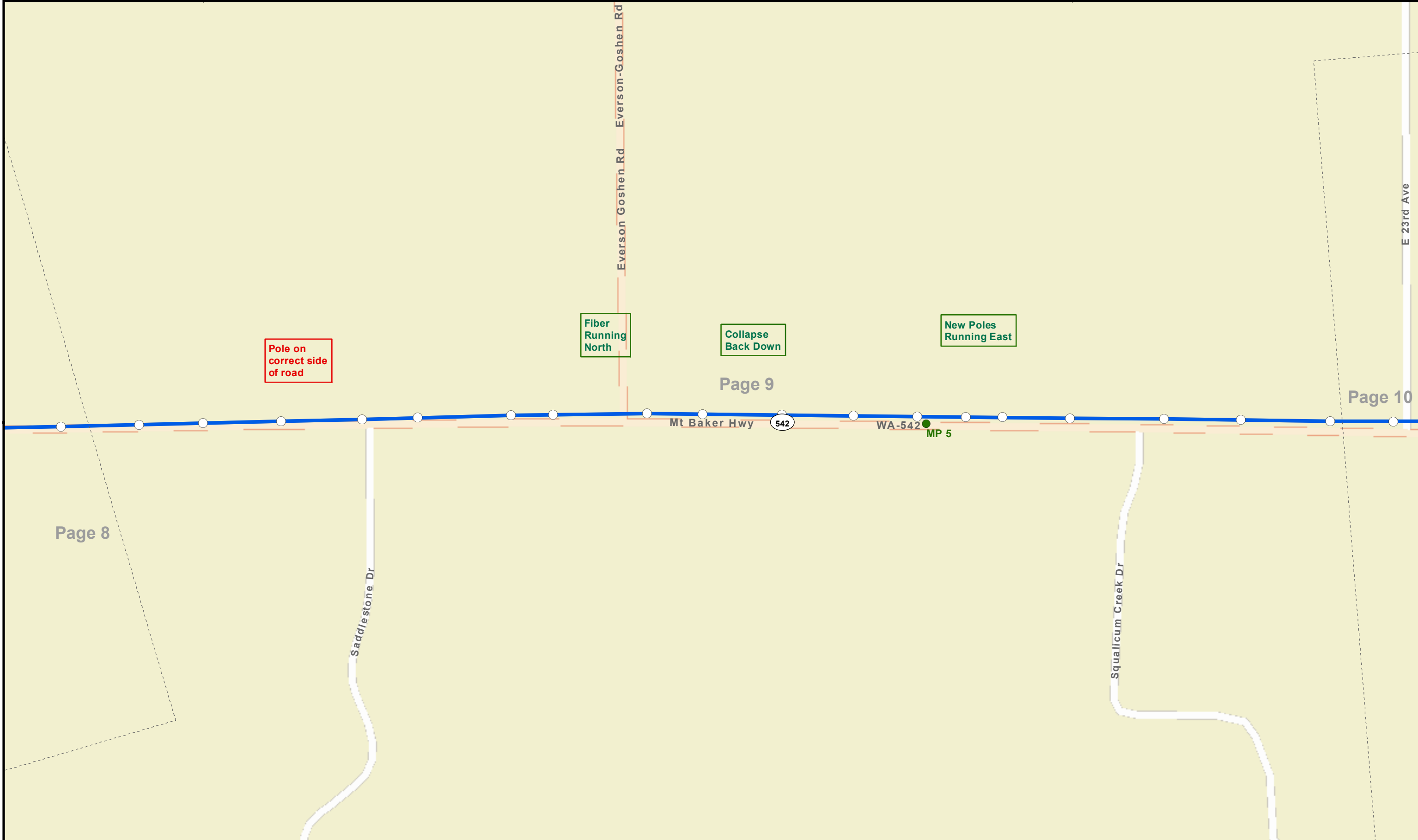


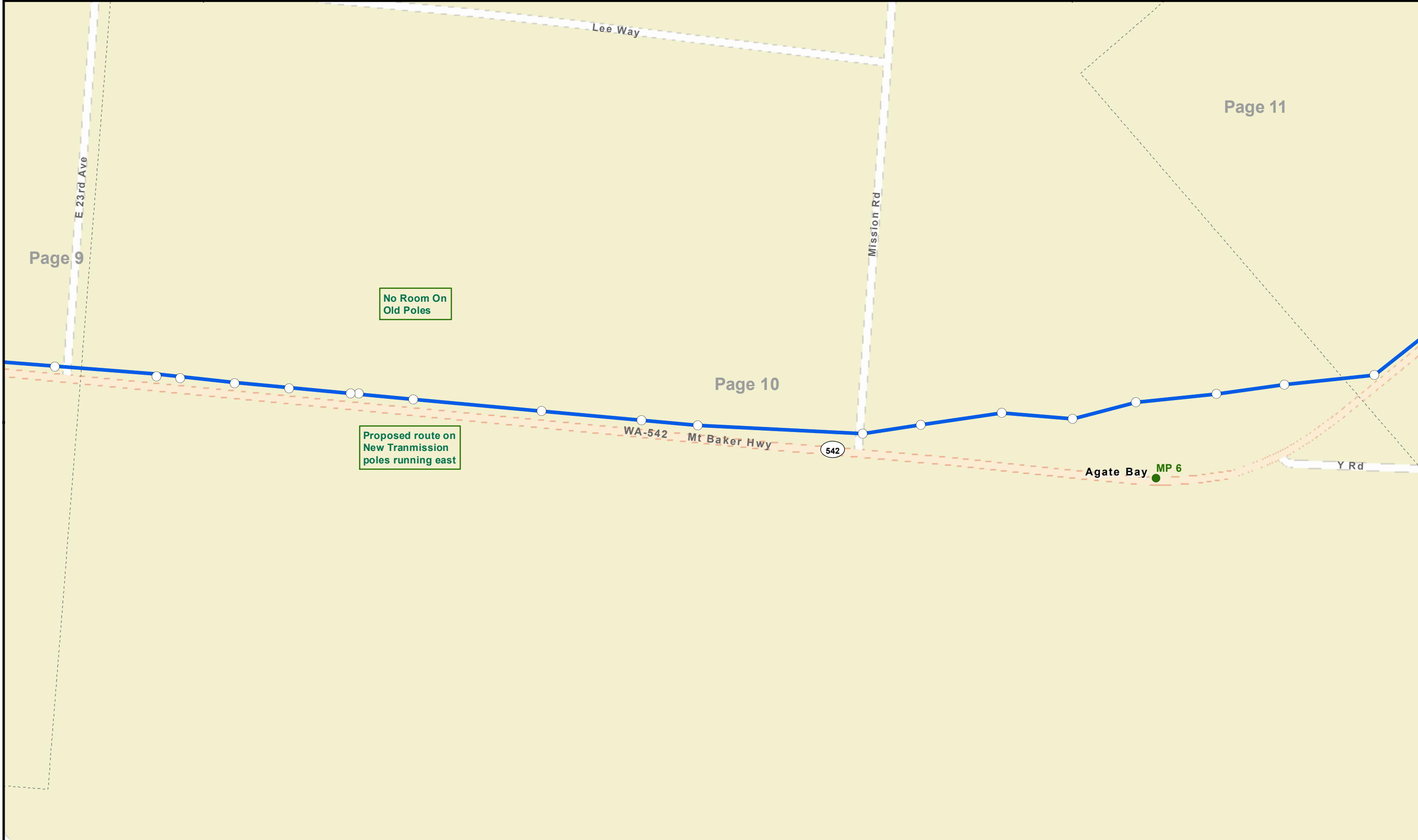














Page 10

PSE Substation

Aerie\_CATV1, Fiber2

Mt Baker Hwy 542

WA-542

Page 11

Page 12

MP 7

Anderson Creek

Lilly Ln

Squalicum Lake Rd

Y Rd

Sand Rd



— Aerial  
— Buried

— Bore  
— Attach

■ Vault  
○ Pole

Segment: Bellingham to Cedarville

Revision: Date: 2/17/2019

County: Whatcom

Port of Bellingham

Page 12 of 15

Absolute Scale 1:3,600

Relative Scale 1 inch = 300 feet





Page 12

Page 14

MP 8

542

Mt Baker Hwy WA-542

Page 13

