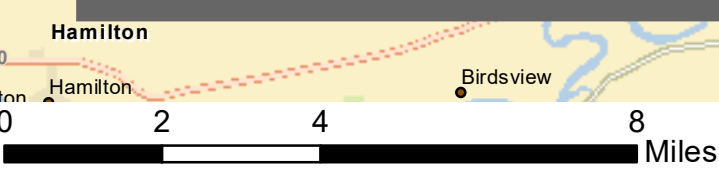


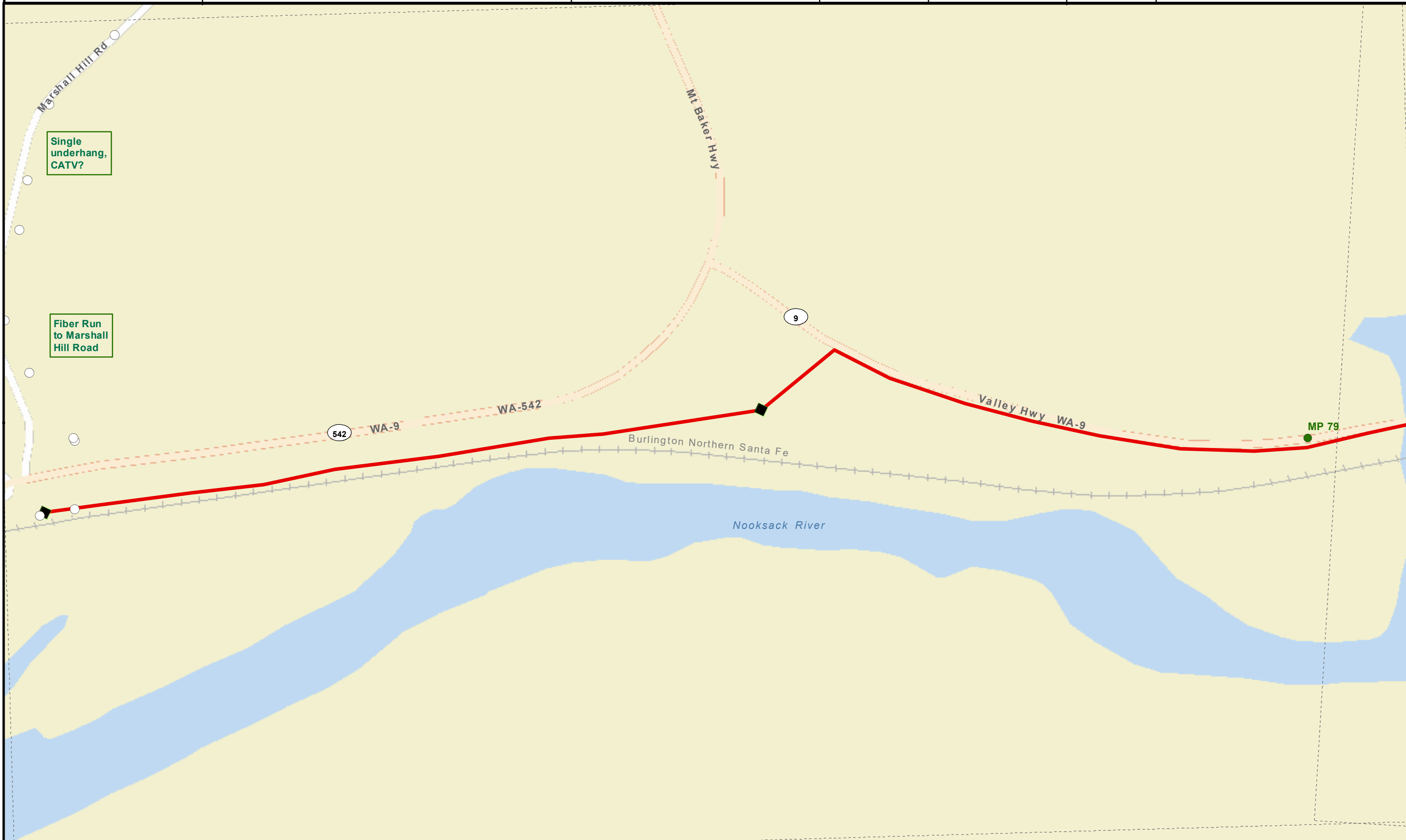
Highway 9 Map Book Page Index

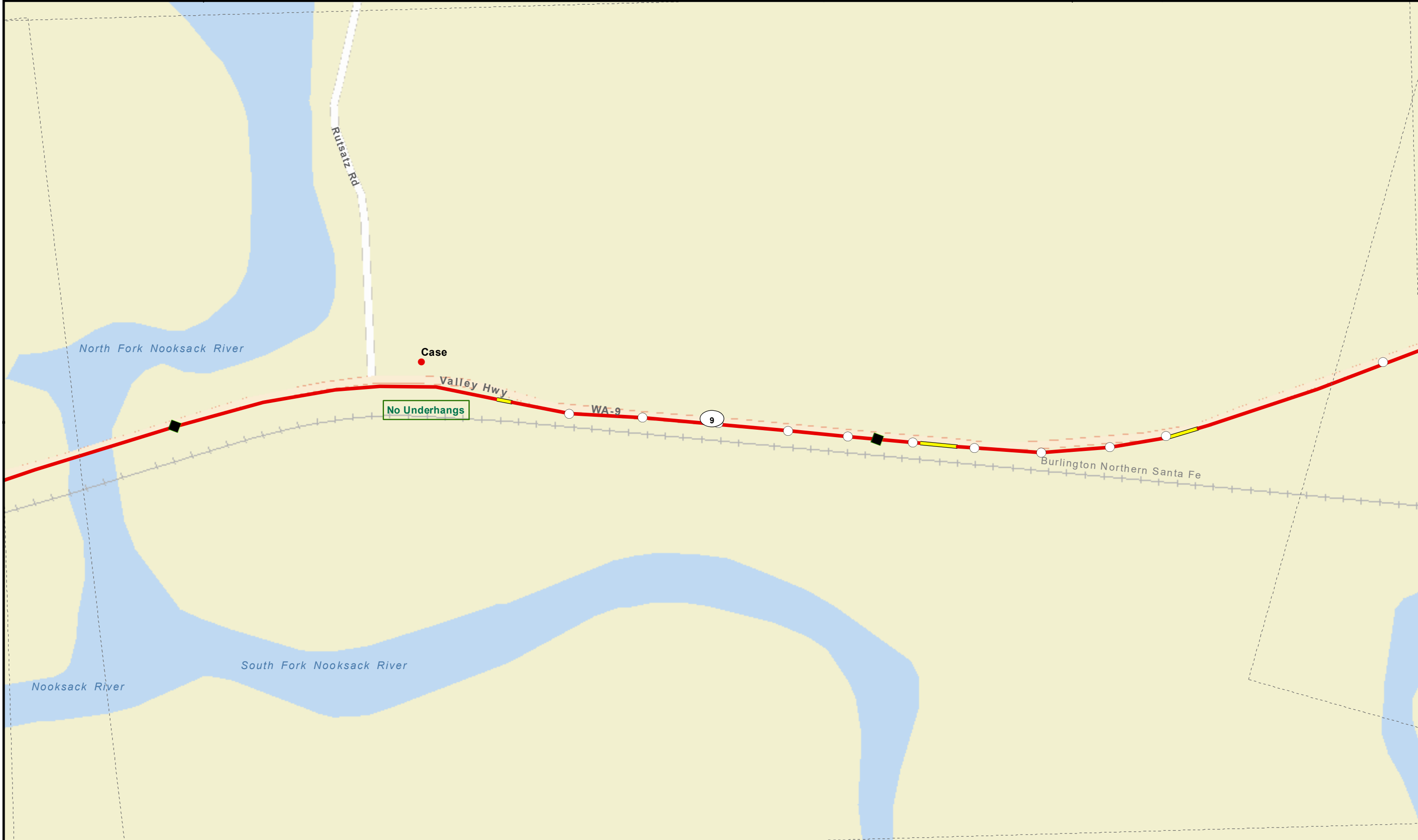


● Facilities
■ Proposed Vaults
○ Poles
Proposed Fiber Placement
— Aerial
— Bore
— Buried
— Attach
 Page Index

Statistics	
Run Miles	21.7
Aerial Feet	0.0
Bore Feet	31,218.8
Buried Feet	82,390.6
Vault Count	62
Pole Count	0









— Aerial
— Buried

— Bore
— Attach

■ Vault
○ Pole

Segment: Highway 9
Revision: Date: 2/17/2019

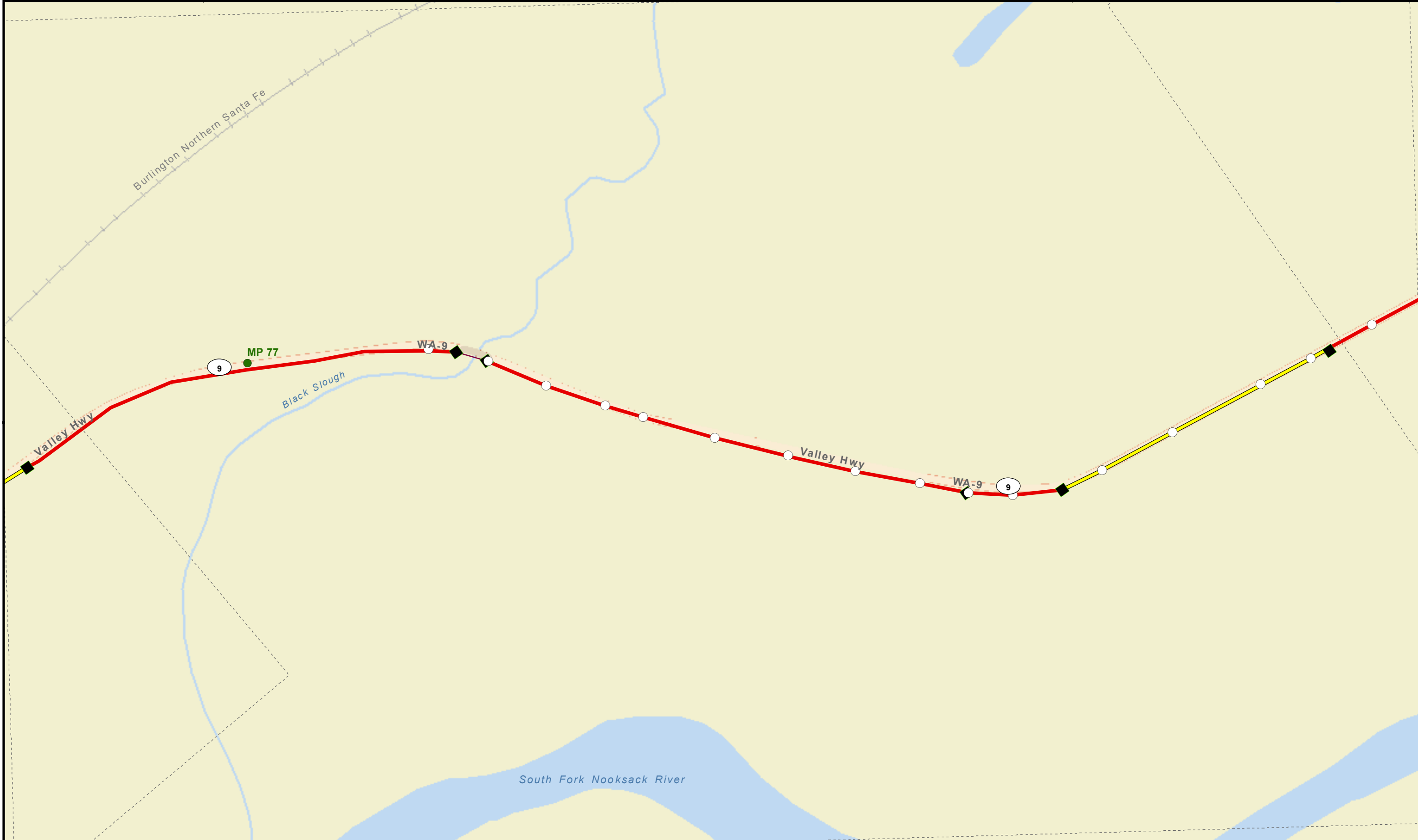
County: Whatcom

Port of Bellingham

Page 3 of 25

Absolute Scale **1:3,600**
Relative Scale **1 inch = 300 feet**







Aerial
Buried

Bore
Attach

Vault
Pole

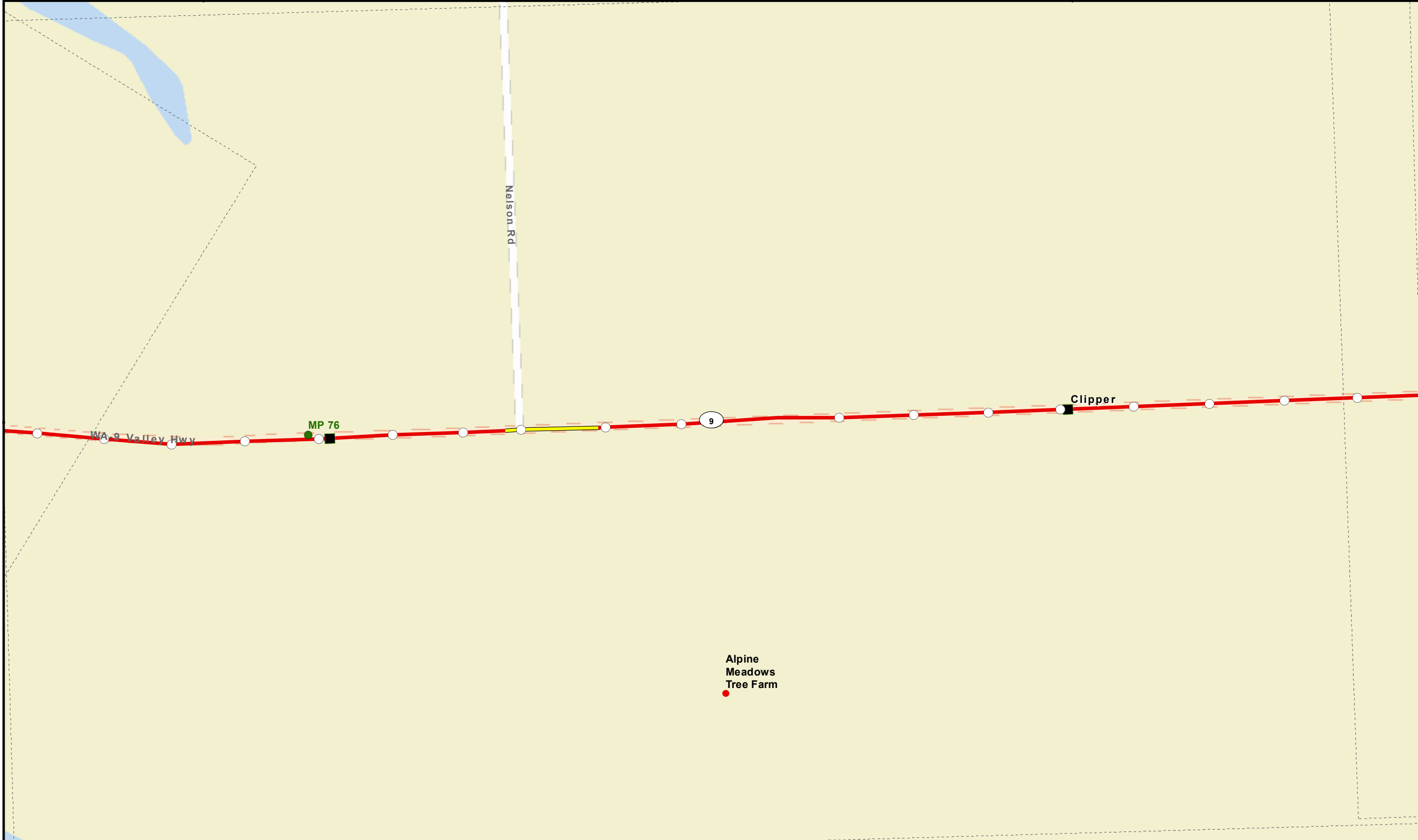
Segment: Highway 9
Revision: Date: 2/17/2019

County: Whatcom

Port of Bellingham

Page 5 of 25

Absolute Scale 1:3,600
Relative Scale 1 inch = 300 feet





— Aerial
— Buried

— Bore
— Attach

■ Vault
○ Pole

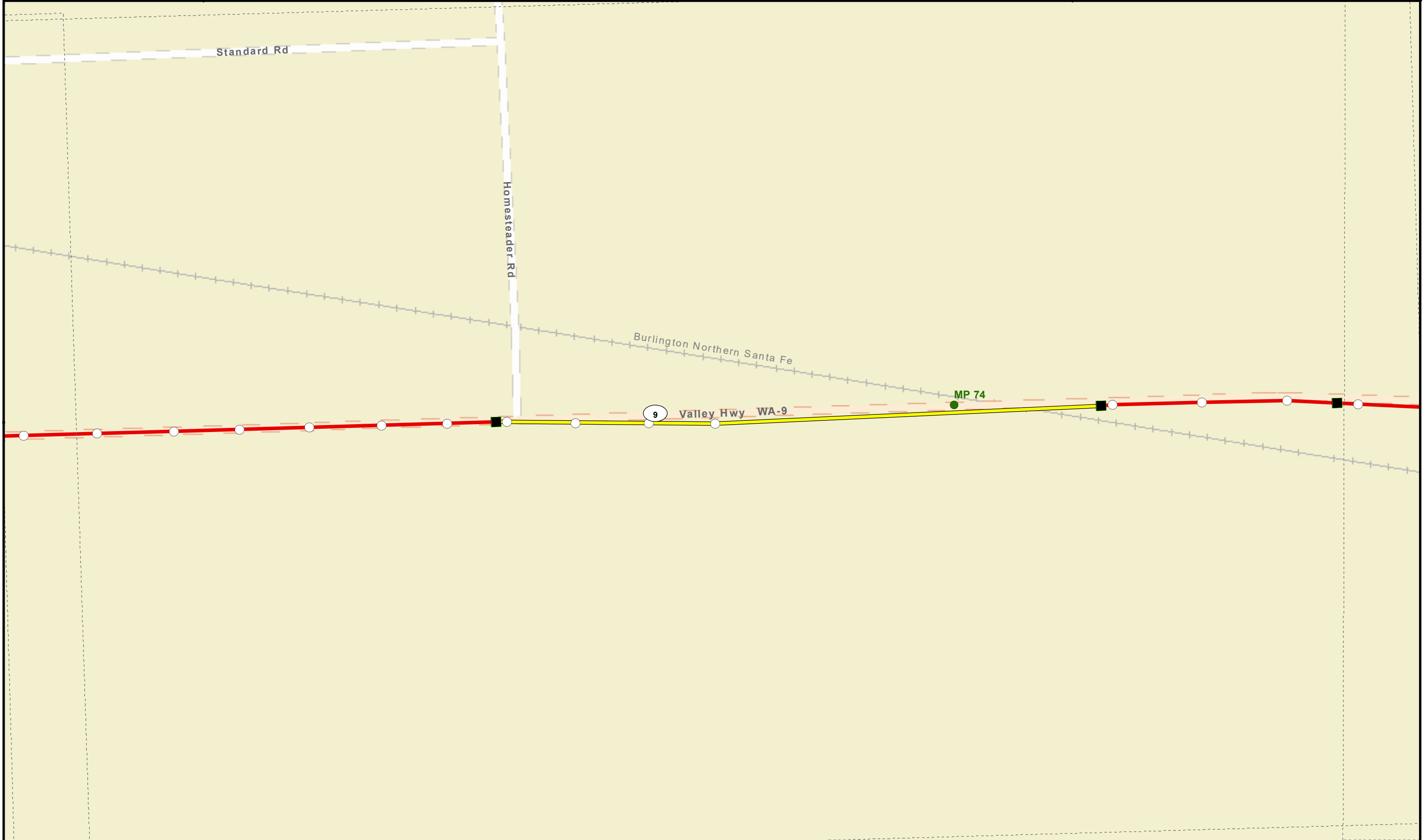
Segment: Highway 9
Revision: Date: 2/17/2019

County: Whatcom

Port of Bellingham

Page 7 of 25

Absolute Scale **1:3,600**
Relative Scale **1 inch = 300 feet**





Aerial
Buried

Bore
Attach

Vault
Pole

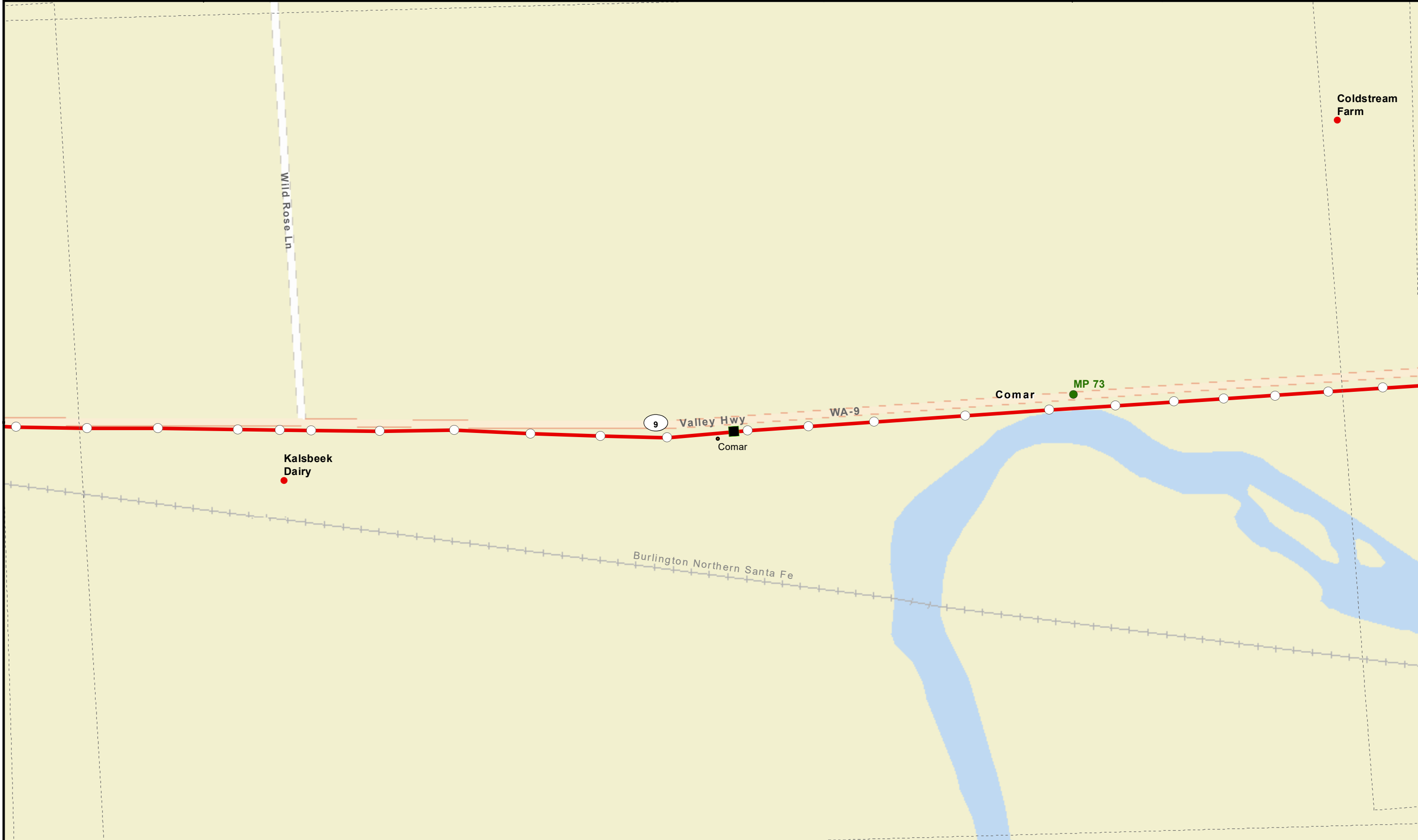
Segment: Highway 9
Revision: Date: 2/17/2019

County: Whatcom

Port of Bellingham

Page 8 of 25

Absolute Scale 1:3,600
Relative Scale 1 inch = 300 feet







- Aerial
- Buried
- Bore
- Attach
- Vault
- Pole

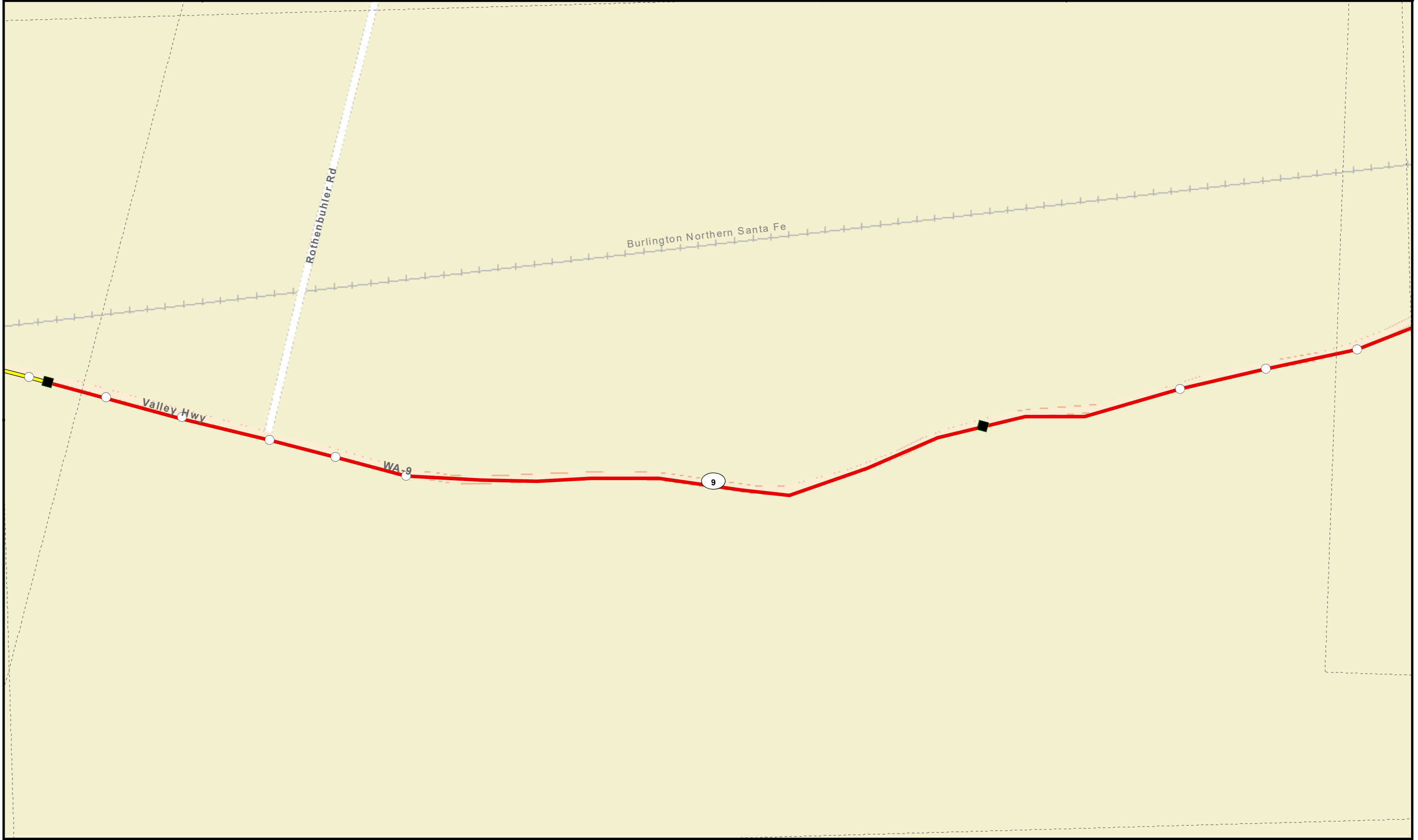
Segment: Highway 9
Revision: Date: 2/17/2019

County: Whatcom

Port of Bellingham

Page 10 of 25

Absolute Scale **1:3,600**
Relative Scale **1 inch = 300 feet**





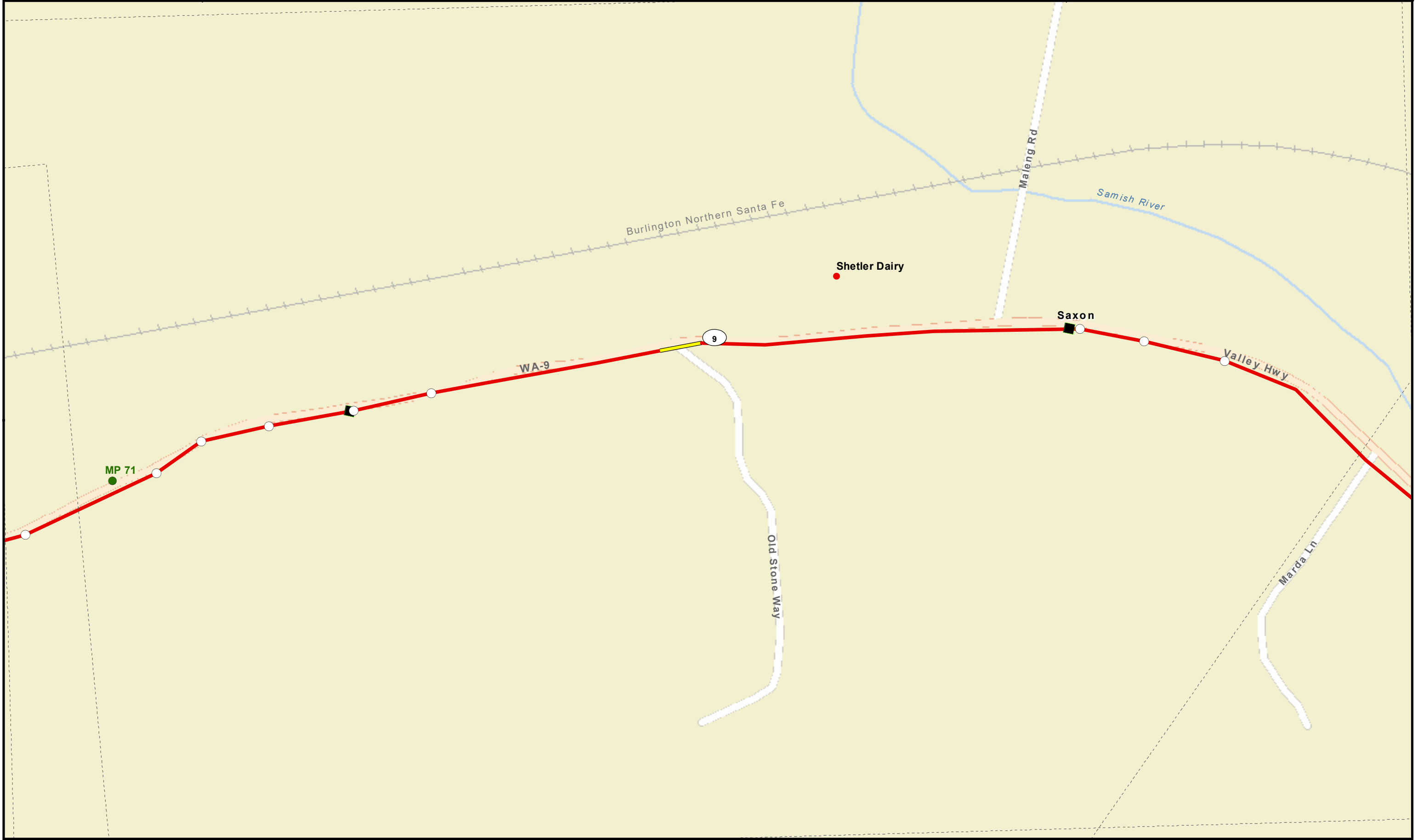
- Aerial (Blue line)
- Bore (Yellow line)
- Vault (Black square)
- Buried (Red line)
- Attach (Green line)
- Pole (White circle)

Segment: Highway 9
Revision: Date: 2/17/2019

County: Whatcom
Port of Bellingham

Page 11 of 25

Absolute Scale 1:3,600
Relative Scale 1 inch = 300 feet





Aerial
Buried

Bore
Attach

Vault
Pole

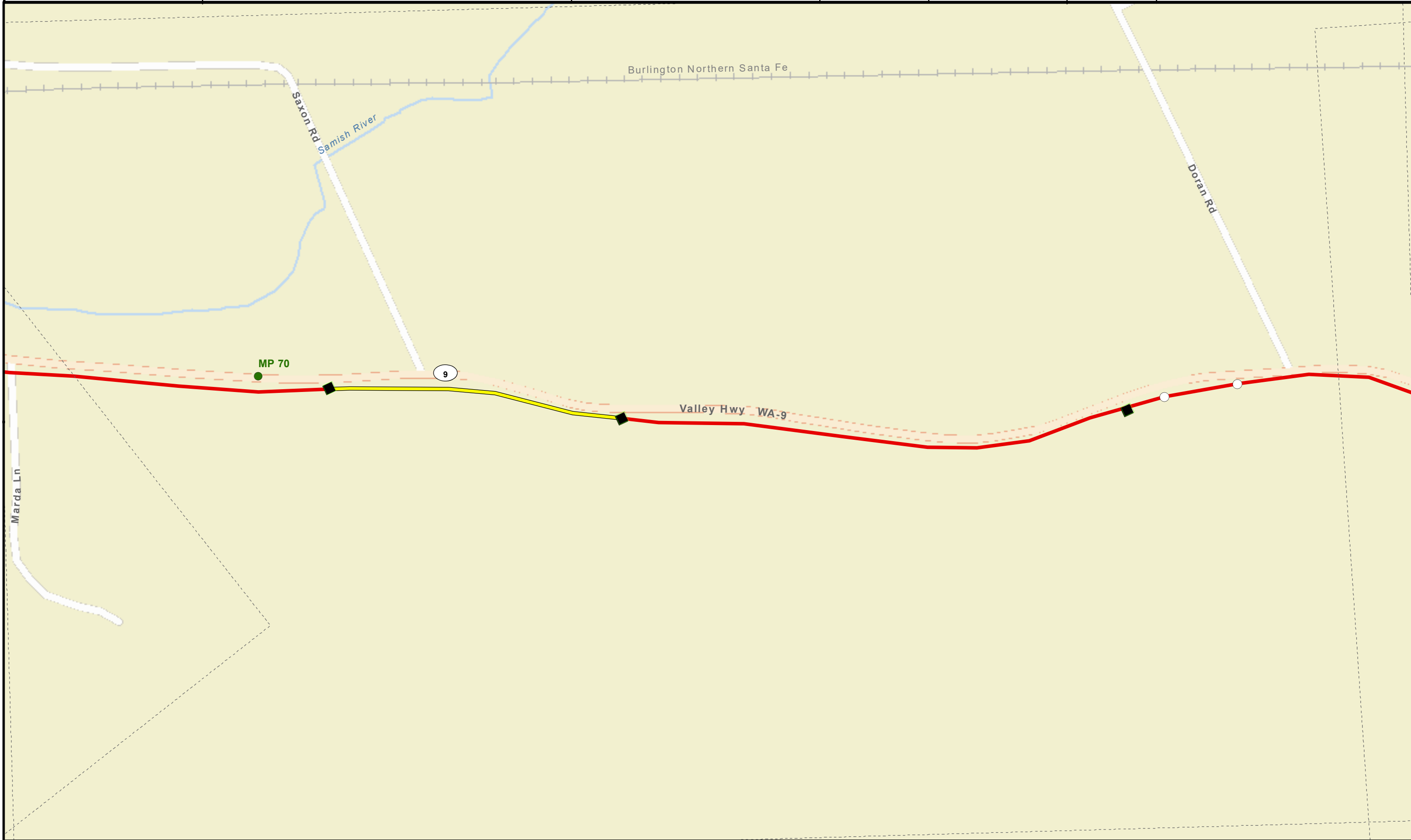
Segment: Highway 9
Revision: Date: 2/17/2019

County: Whatcom

Port of Bellingham

Page 12 of 25

Absolute Scale 1:3,600
Relative Scale 1 inch = 300 feet





Aerial
Buried

Bore
Attach

Vault
Pole


Segment: Highway 9
Revision: Date: 2/17/2019

County: Whatcom

Port of Bellingham

Page 13 of 25

Absolute Scale 1:3,600
Relative Scale 1 inch = 300 feet





Aerial
Buried

Bore
Attach

Vault
Pole

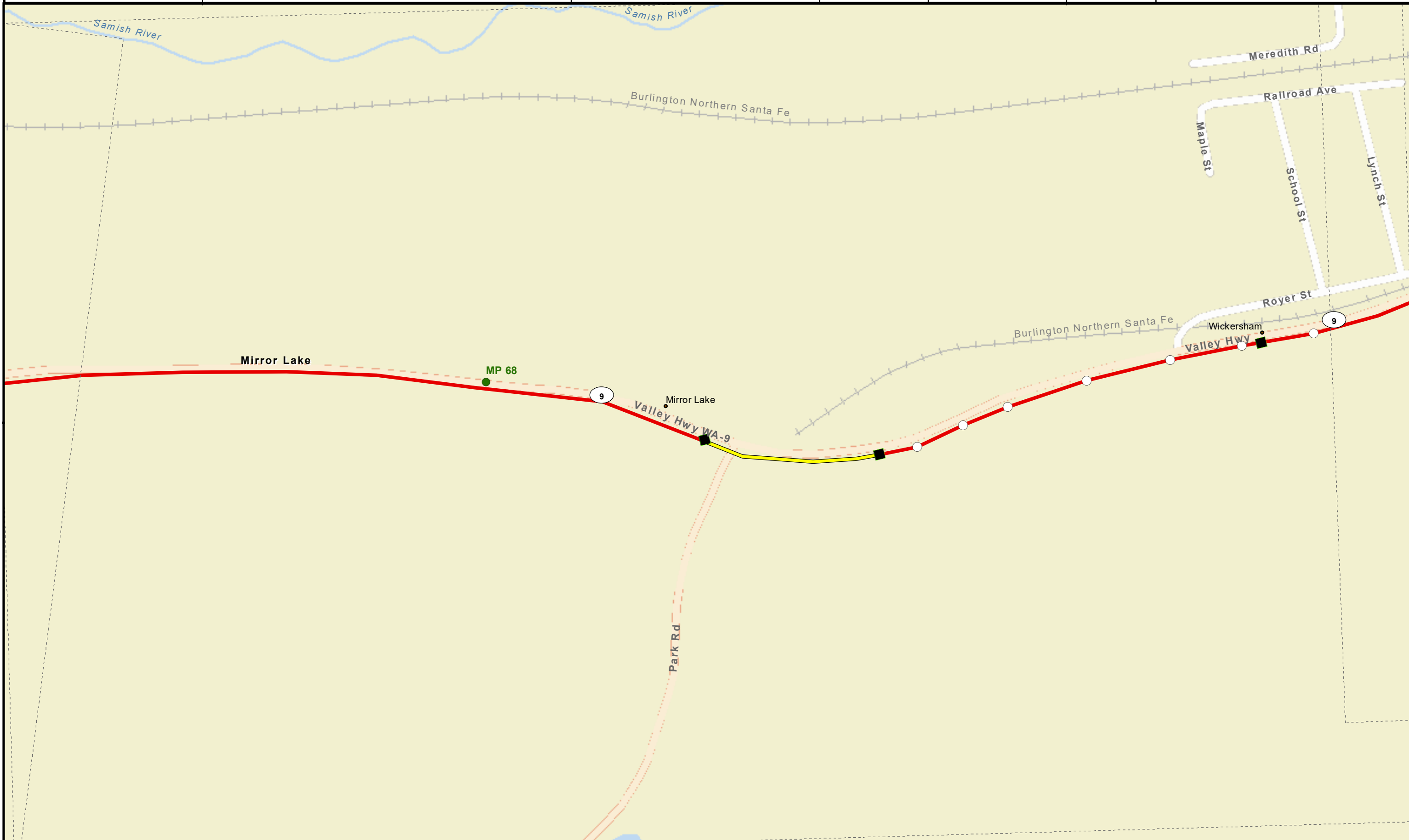
Segment: Highway 9
Revision: Date: 2/17/2019

County: Whatcom

Port of Bellingham

Page 14 of 25

Absolute Scale 1:3,600
Relative Scale 1 inch = 300 feet





— Aerial
— Buried

— Bore
— Attach

■ Vault
○ Pole

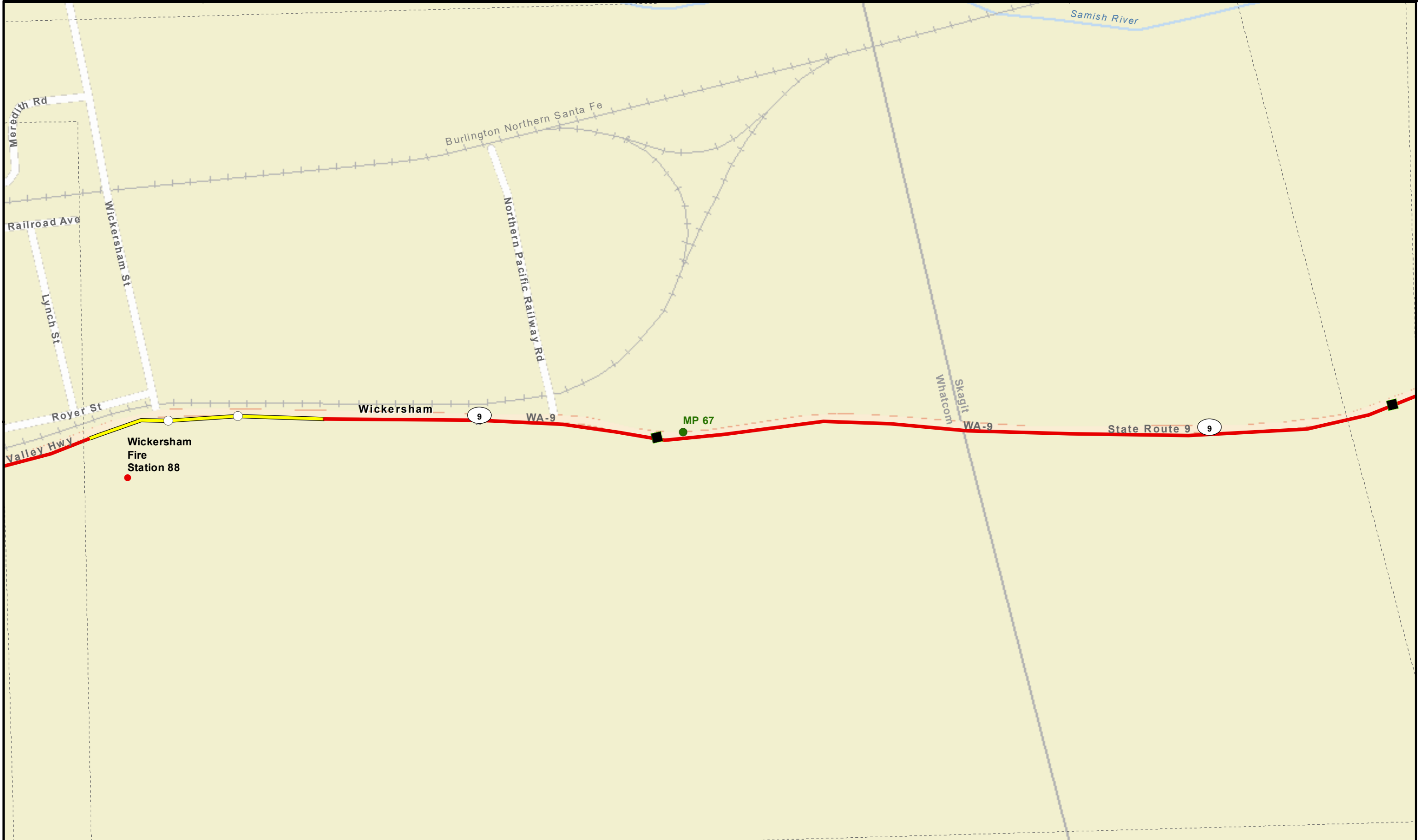
Segment: Highway 9
Revision: Date: 2/17/2019

County: Whatcom

Port of Bellingham

Page 15 of 25

Absolute Scale **1:3,600**
Relative Scale **1 inch = 300 feet**





— Aerial
— Buried

— Bore
— Attach

■ Vault
○ Pole

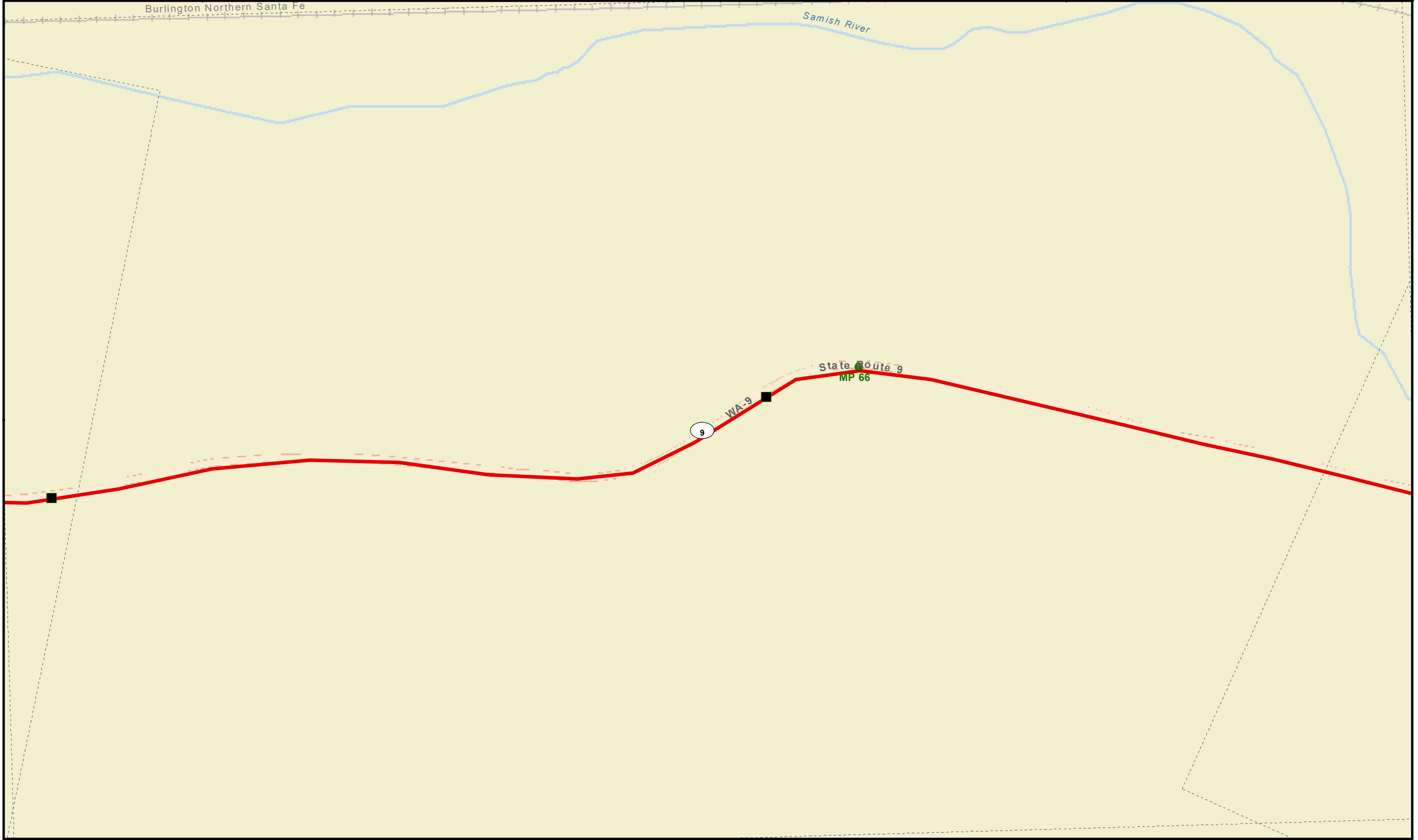
Segment: Highway 9
 Revision: Date: 2/17/2019

County: Whatcom

Port of Bellingham

Page 16 of 25

Absolute Scale **1:3,600**
 Relative Scale **1 inch = 300 feet**





Aerial
Buried

Bore
Attach

Vault
Pole

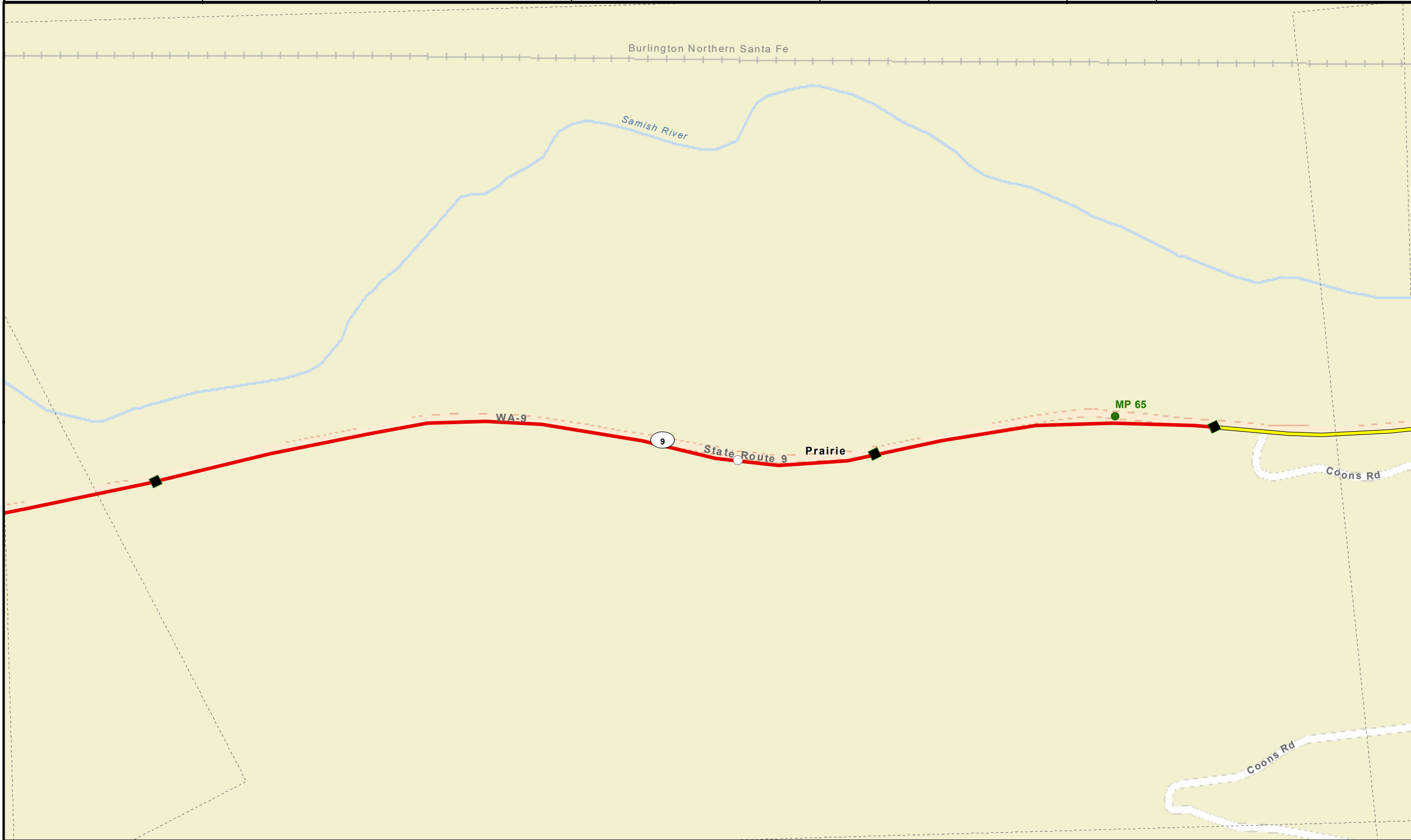
Segment: Highway 9
Revision: Date: 2/17/2019

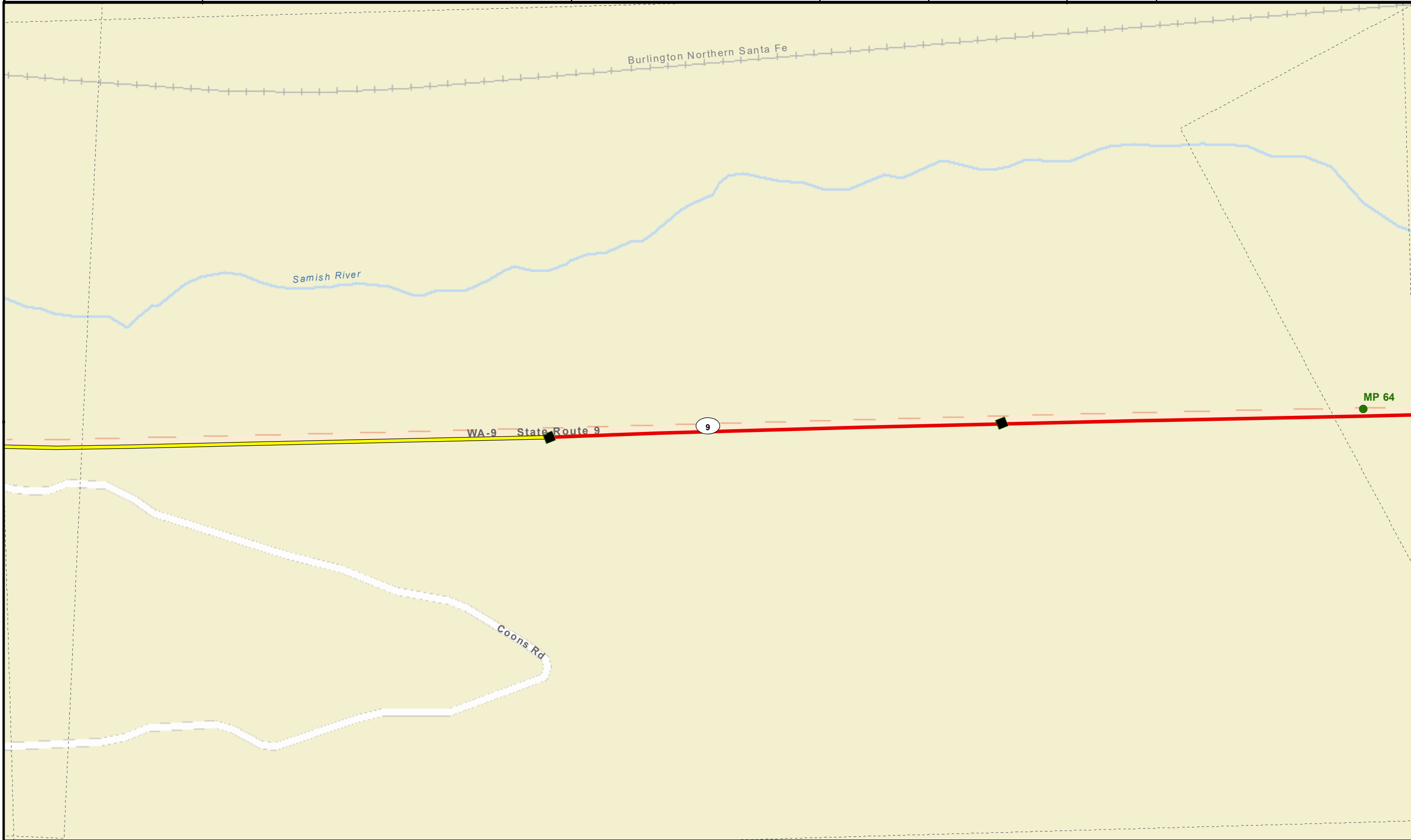
County: Whatcom

Port of Bellingham

Page 17 of 25

Absolute Scale 1:3,600
Relative Scale 1 inch = 300 feet







- Aerial
- Buried
- Bore
- Attach
- Vault
- Pole

Segment: Highway 9
Revision: Date: 2/17/2019

County: Whatcom Port of Bellingham

Page 19 of 25

Absolute Scale **1:3,600**
Relative Scale **1 inch = 300 feet**







— Aerial
— Buried

— Bore
— Attach

■ Vault
○ Pole

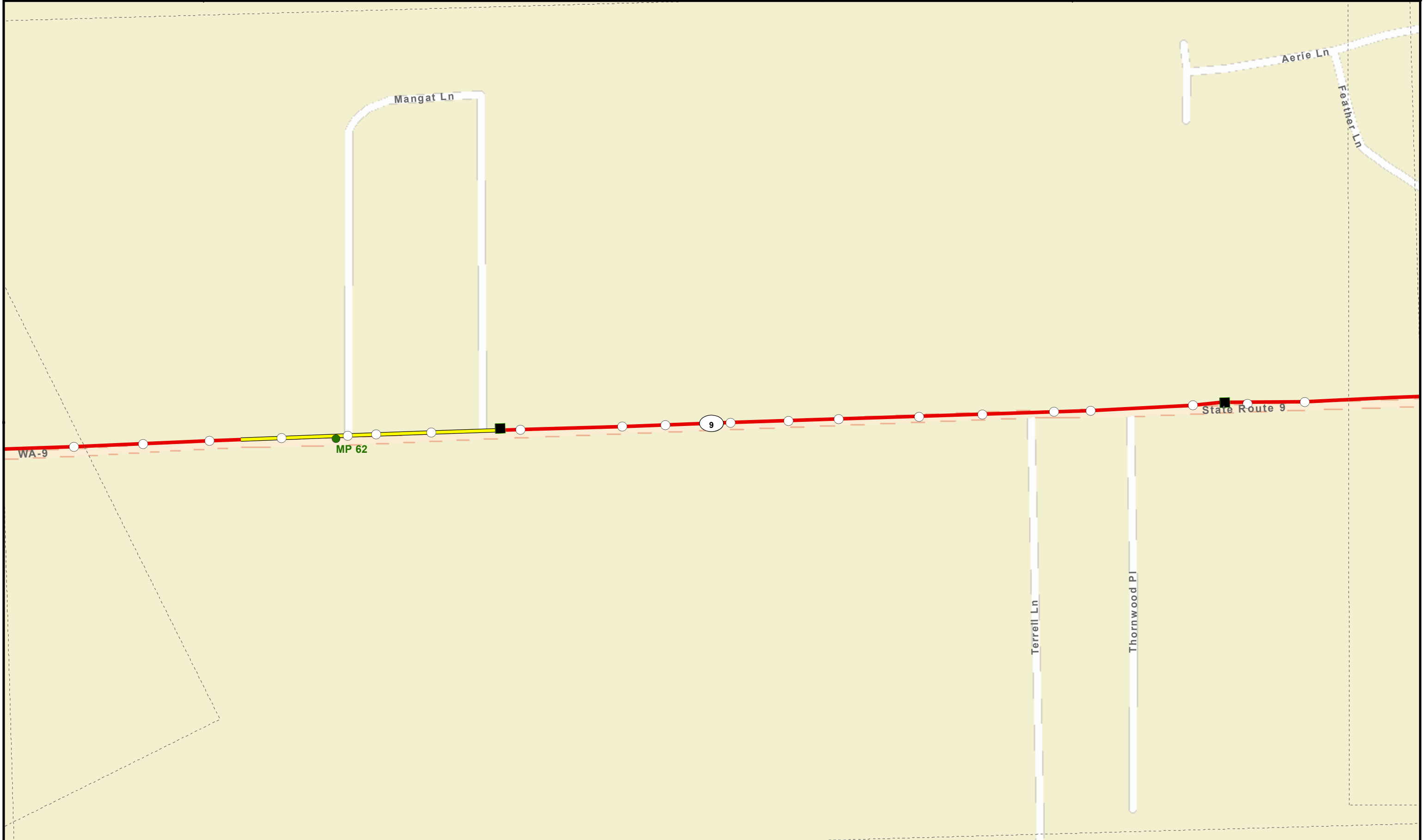
Segment: Highway 9
Revision: Date: 2/17/2019

County: Whatcom

Port of Bellingham

Page 21 of 25

Absolute Scale **1:3,600**
Relative Scale **1 inch = 300 feet**





Aerial
Buried

Bore
Attach

Vault
Pole

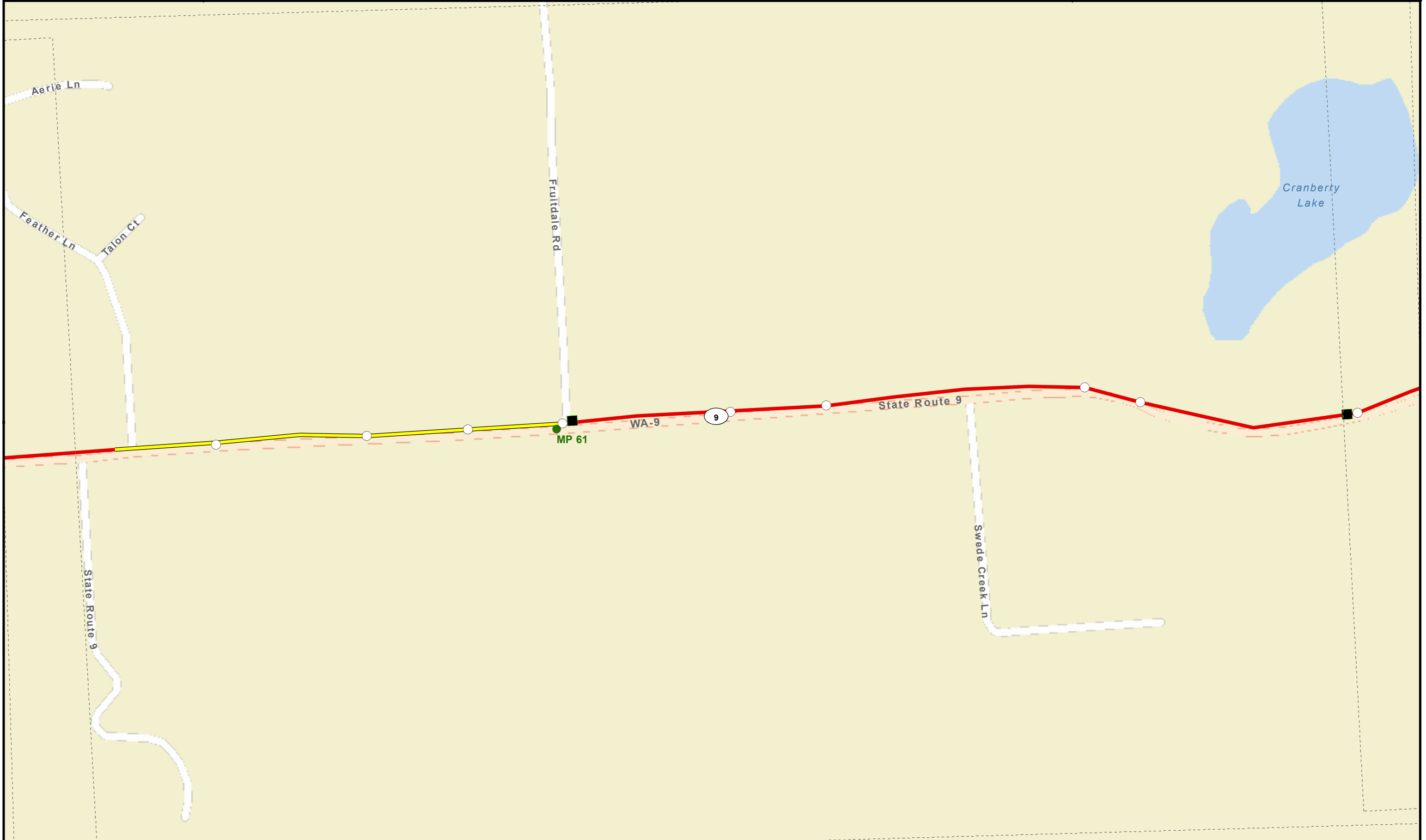
Segment: Highway 9
Revision: Date: 2/17/2019

County: Whatcom

Port of Bellingham

Page 22 of 25

Absolute Scale 1:3,600
Relative Scale 1 inch = 300 feet





Aerial
Buried

Bore
Attach

Vault
Pole

Segment: Highway 9
Revision: Date: 2/17/2019

County: Whatcom

Port of Bellingham

Page 23 of 25

Absolute Scale 1:3,600
Relative Scale 1 inch = 300 feet





— Aerial
— Buried

— Bore
— Attach

■ Vault
○ Pole

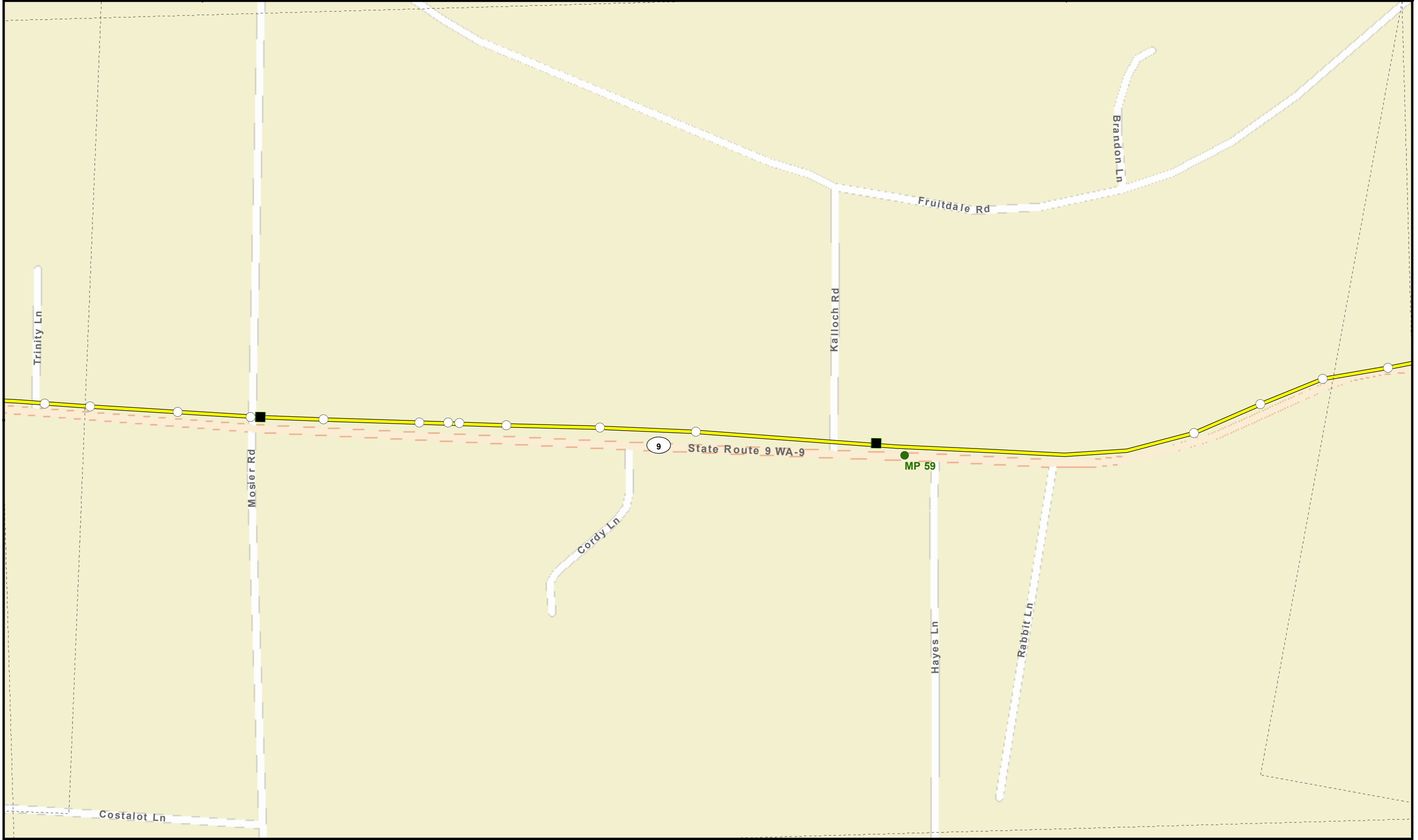
Segment: Highway 9
Revision: Date: 2/17/2019

County: Whatcom

Port of Bellingham

Page 24 of 25

Absolute Scale **1:3,600**
Relative Scale **1 inch = 300 feet**





— Aerial
— Buried

— Bore
— Attach

■ Vault
○ Pole

Segment: Highway 9
Revision: Date: 2/17/2019

County: Whatcom

Port of Bellingham

Page 25 of 25

Absolute Scale **1:3,600**
Relative Scale **1 inch = 300 feet**

